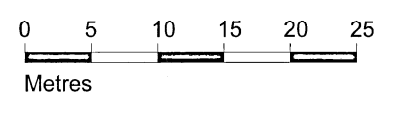
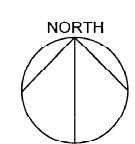
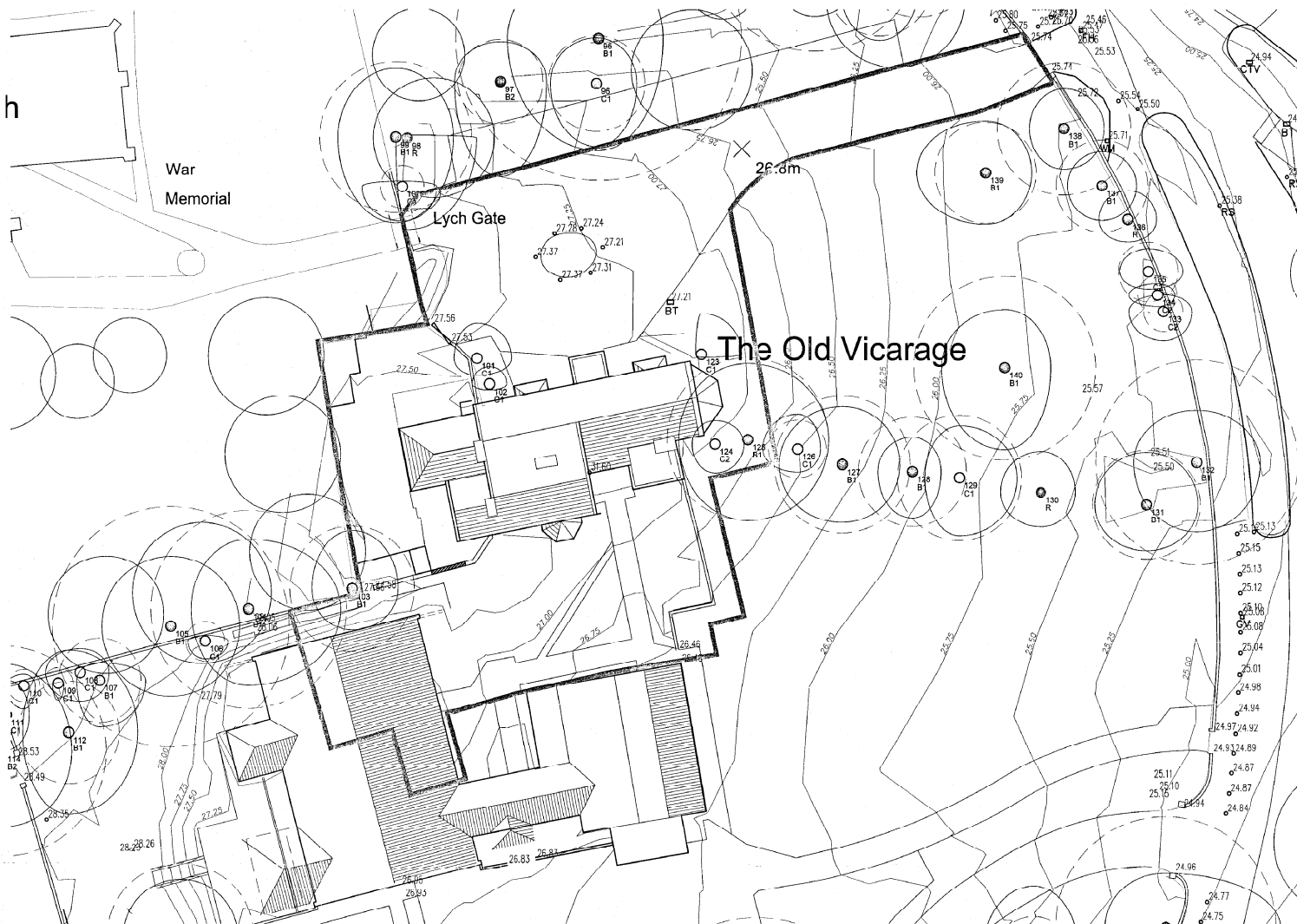


"For the purposes of Planning Consent the following applies to any copy of this drawing made by the Local Authority:  
 This copy has been made to and with the authority of the person required to make the plan and drawing open to public inspection pursuant to Section 217 of the Copyright, Designs and Patents Act 1988. Where the Act provides a right of objection to copyright, the copy must not be copied without the prior permission of the copyright owner. If any copy is made under the authority of the person required to make the plan and drawing, it shall be deemed to be a copy of the original."



Former Vicarage Site

Rev: A : 2012.01.12 : CL : Issued for Planning Application

**Issue Purpose: PLANNING APPLICATION**

P+HS Architects  
 The Old Station, Queens House, Studio 14  
 Station Road, 24 Wellington Street, Blackbrook House,  
 Shipley, LS17 7AB, Leeds, LS17 3JL, London, W14 0JF  
 01422 712004 0113 245 4332 0207 389 1332  
 www.pandhs.co.uk

Client	Red House School	Issued From	Leeds
Project	Former Vicarage Site, Newton	Date	Nov 2011
Title	Existing site layout and topographical survey	Scale	1:200@A1
Drawing Number	2122 D 00 - 30 - A	Drawn	CL
State Identification	Design - D Construction - C	Auth	-